

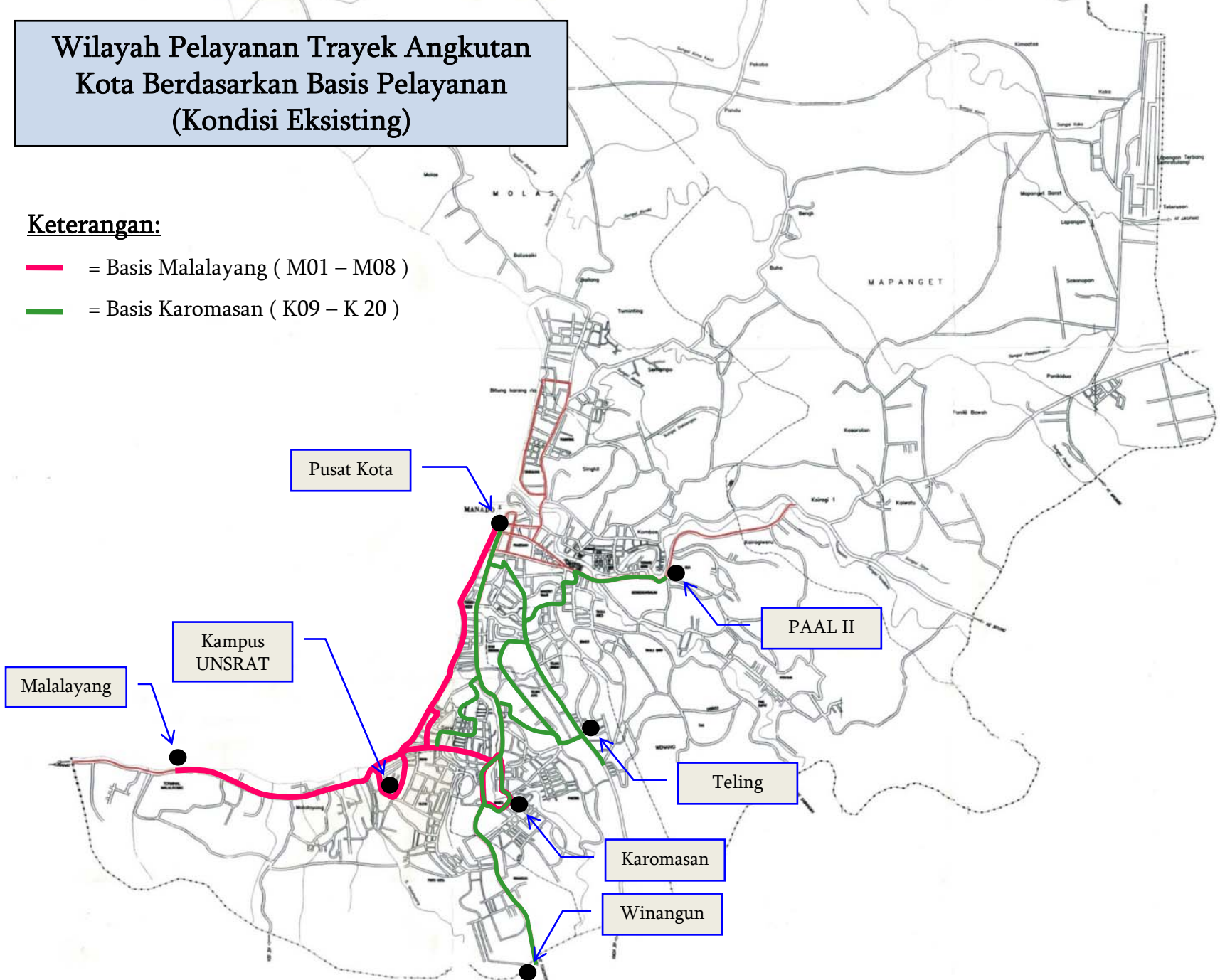


TRANS KAWANUA MANADO

Wilayah Pelayanan Trayek Angkutan Kota Berdasarkan Basis Pelayanan (Kondisi Eksisting)



Keterangan:

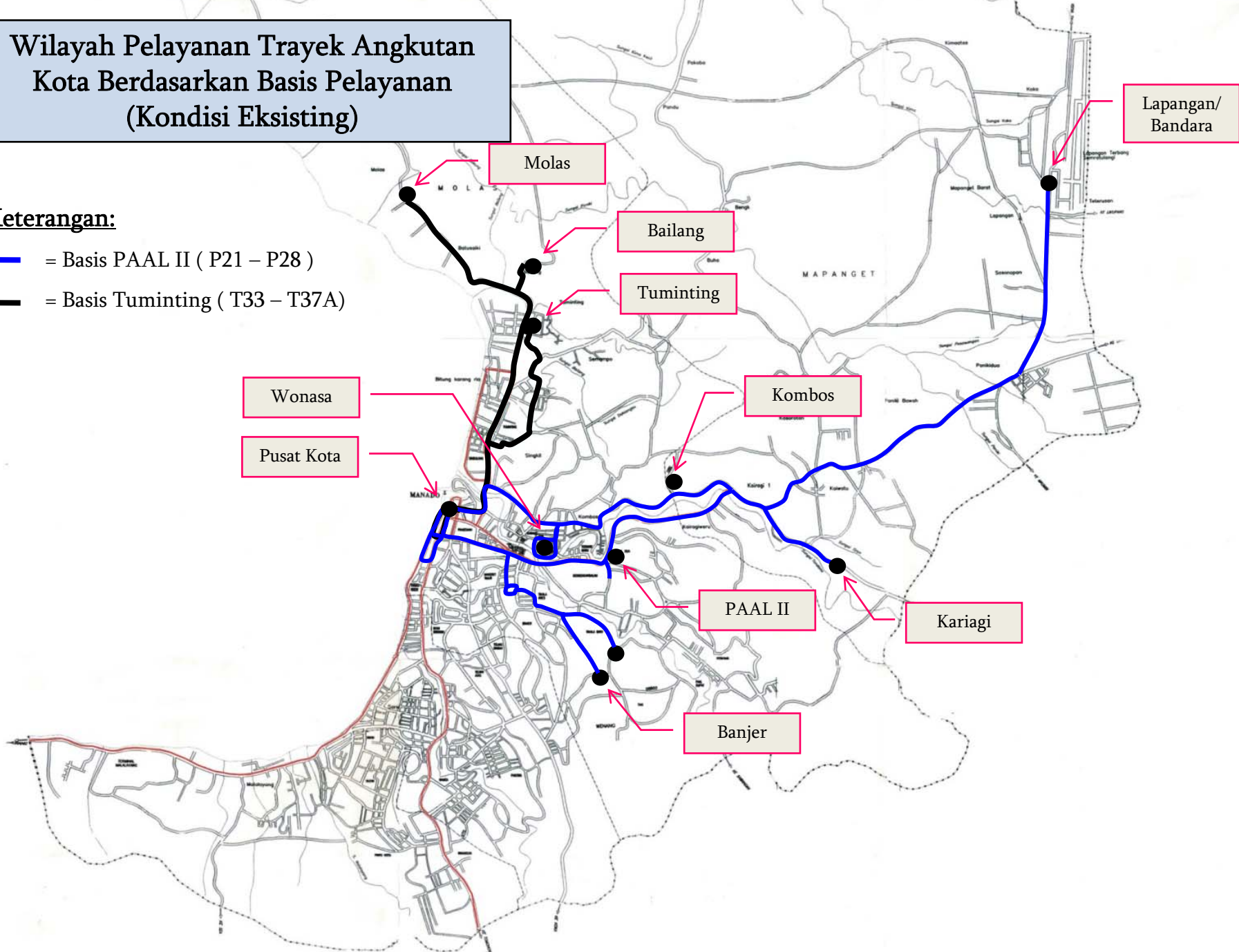
- = Basis Malalayang (M01 – M08)
- = Basis Karomasan (K09 – K 20)



Wilayah Pelayanan Trayek Angkutan Kota Berdasarkan Basis Pelayanan (Kondisi Eksisting)

Keterangan:

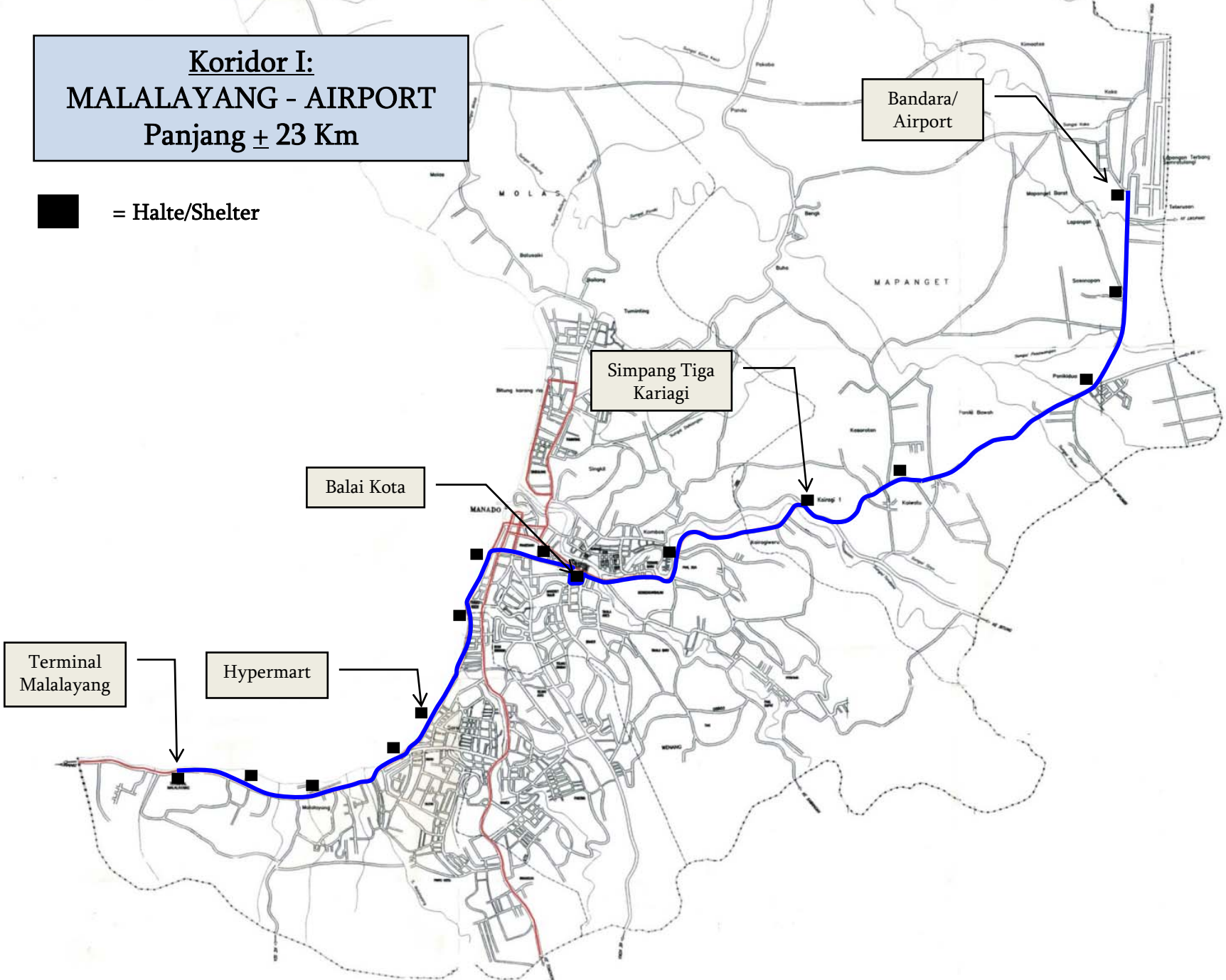
-  = Basis PAAL II (P21 – P28)
-  = Basis Tuminting (T33 – T37A)



TRAYEK TRANS KAWANUA

**Koridor I:
MALALAYANG - AIRPORT
Panjang ± 23 Km**

■ = Halte/Shelter



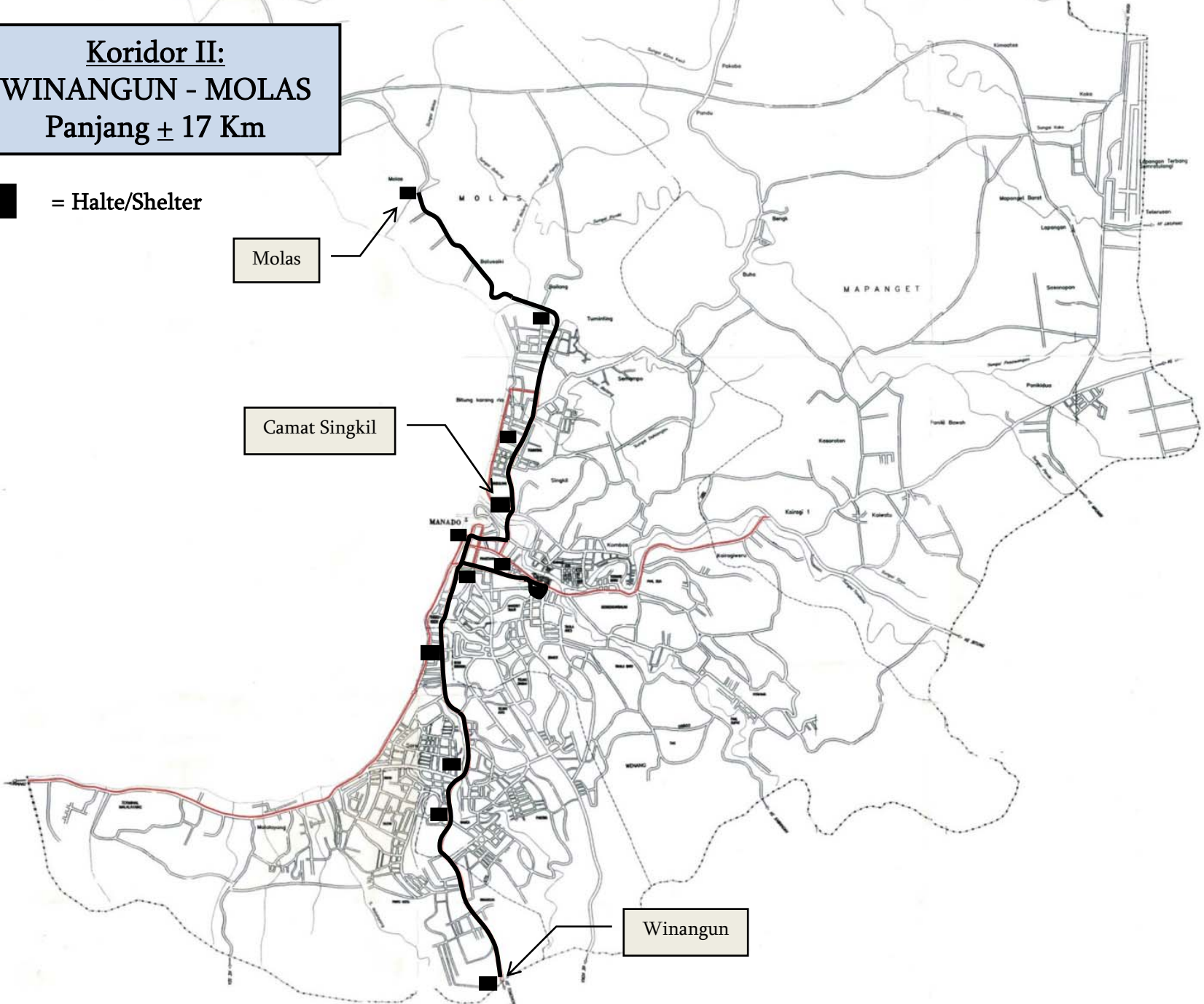
**Koridor II:
WINANGUN - MOLAS
Panjang ± 17 Km**

■ = Halte/Shelter

Molas

Camat Singkil

Winangun



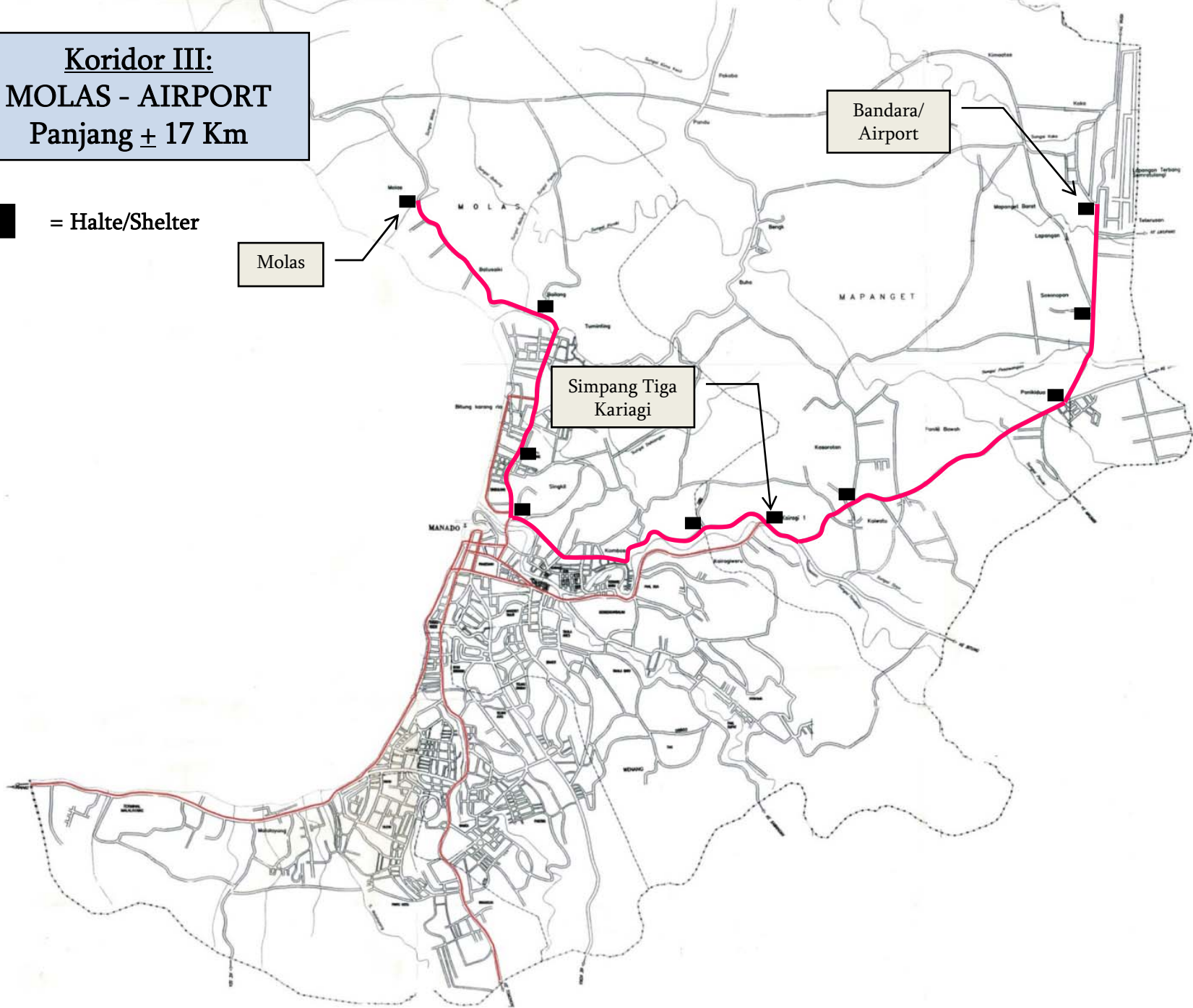
**Koridor III:
MOLAS - AIRPORT
Panjang ± 17 Km**

■ = Halte/Shelter

Molas

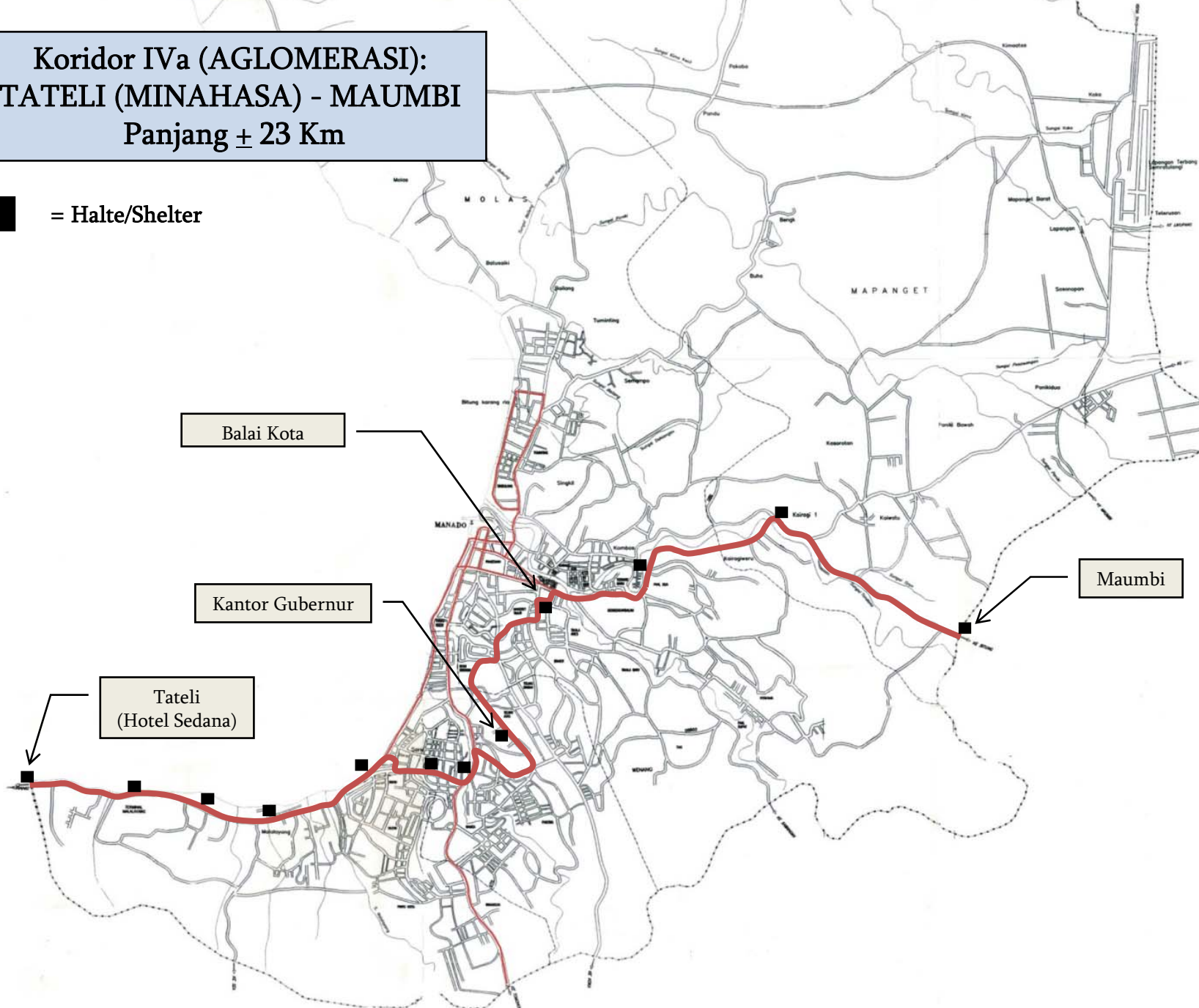
Bandara/
Airport

Simpang Tiga
Kariagi



**Koridor IVa (AGLOMERASI):
TATELI (MINAHASA) - MAUMBI
Panjang ± 23 Km**

■ = Halte/Shelter

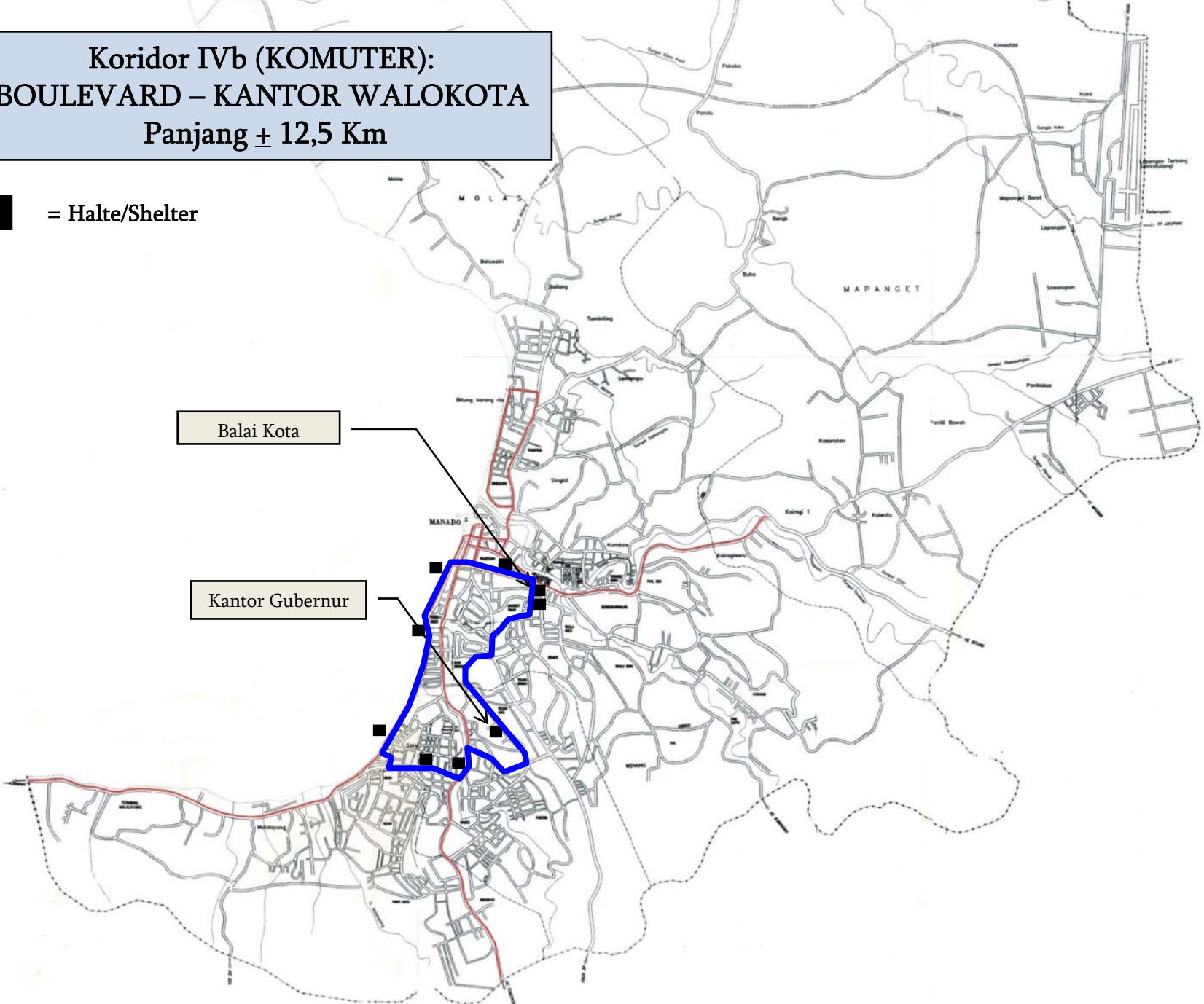


**Koridor IVb (KOMUTER):
BOULEVARD – KANTOR WALOKOTA
Panjang ± 12,5 Km**

■ = Halte/Shelter

Balai Kota

Kantor Gubernur



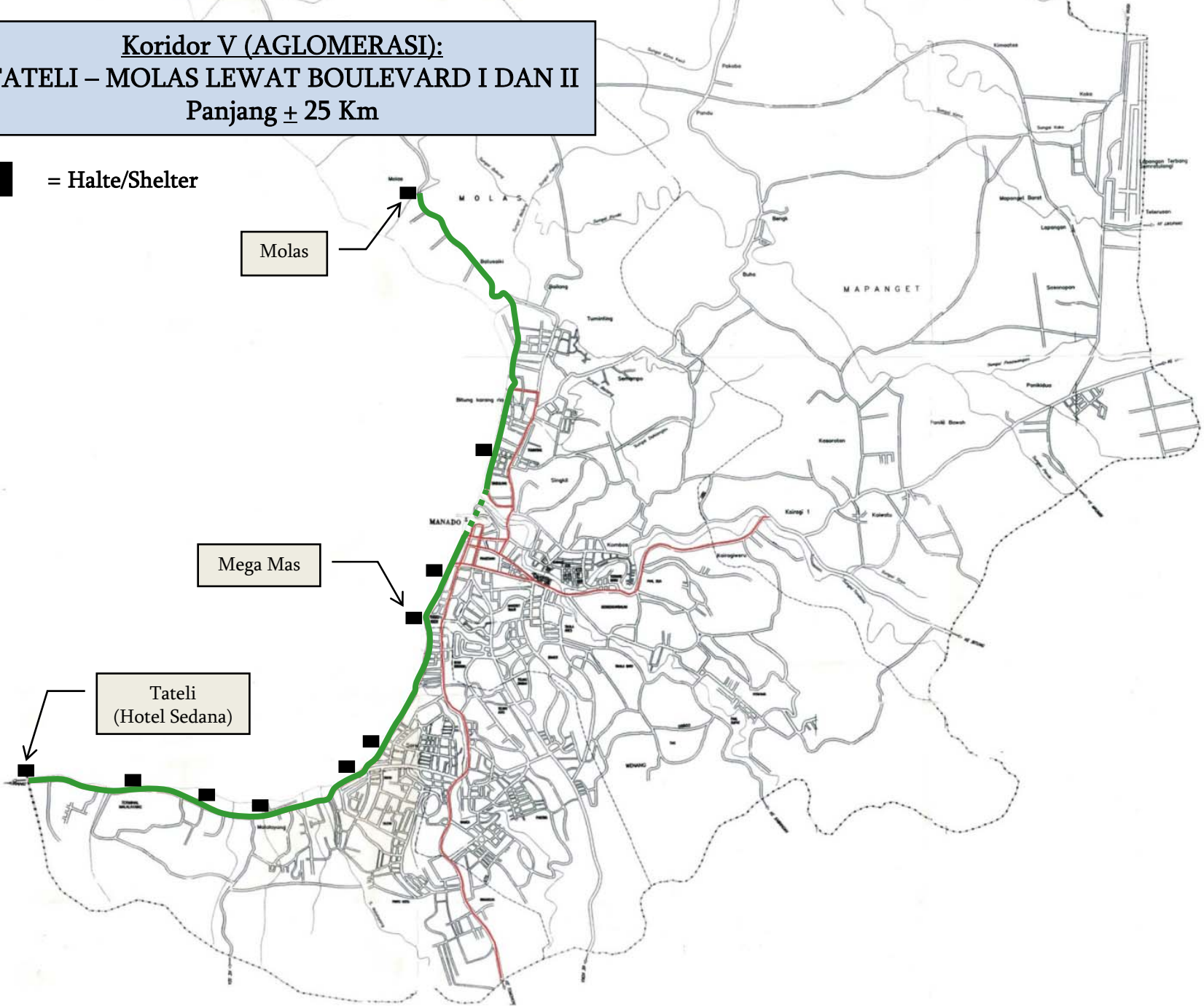
**Koridor V (AGLOMERASI):
TATELI – MOLAS LEWAT BOULEVARD I DAN II
Panjang ± 25 Km**

■ = Halte/Shelter

Molas

Mega Mas

Tateli
(Hotel Sedana)



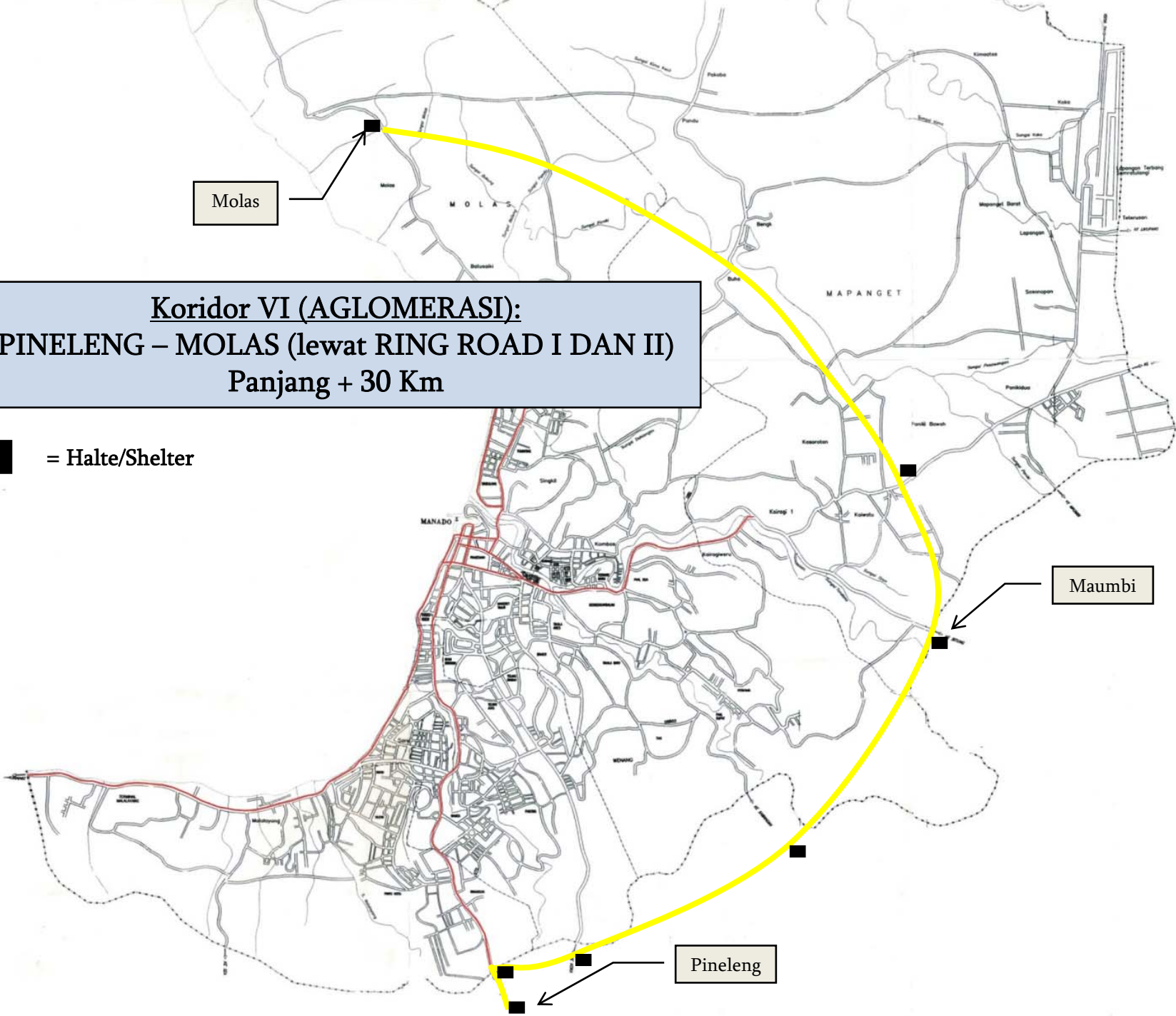
Molas

**Koridor VI (AGLOMERASI):
PINELENG – MOLAS (lewat RING ROAD I DAN II)
Panjang + 30 Km**

■ = Halte/Shelter

Maumbi

Pineleng



Waktu Tempuh dan Pelayanan

Trayek	Panjang Rute (km)	Cycle Time (menit)	Jumlah Rit per hari	Jumlah Bus Operasi	Headway (menit)
1	46,00	125	7,0	11	11
2	34,00	92	10,0	9	10
3	34,00	92	10,0	9	10
4	46,00	125	7,0	11	11
4b	12,50	34,00	26,0	7	5
5	50,00	135	7,0	12	11
6	60,00	162	5,0	14	12

Jumlah Bus Operasi : 73 kendaraan

Cadangan : 7 kendaraan





TAMPAK SAMPING KANAN

Smart Mass Transit System


solution

Using smart card:
easy to use

Ticketing system

- Single trip
- Weekly
- Monthly

Developed by local industry:
Cheaper



◆ Proses Transfer Data

